



















Town of Marblehead



Zoning Map

Legend

	B	BUSINESS
	B1	BUSINESS ONE
	BR	BUSINESS RESIDENTIAL
	CR	CENTRAL RESIDENCE
	SCR	SHORELINE CENTRAL RESIDENCE
	ECR	EXPANDED CENTRAL RESIDENCE
	GR	GENERAL RESIDENCE
	SGR	SHORELINE GENERAL RESIDENCE
	SR	SINGLE RESIDENCE
	SSR	SHORELINE SINGLE RESIDENCE
	ESR	EXPANDED SINGLE RESIDENCE
	SESR	SHORELINE EXPANDED SINGLE RESIDENCE
	HBR	HARBORFRONT
	U	UNRESTRICTED
	SU	SHORELINE UNRESTRICTED
	SG	SMART GROWTH
	NC	NO CODE

APPROVED BY THE MARBLEHEAD PLANNING BOARD
JUNE 24 th, 2003
REVISED 11-2006
REVISED 5-2009

500 0 500 1000 1500 2000 Feet

Map produced by R. S. IVES, Jr.

